


Inishowen East

Warm Bay
Dungloon
Portadornis




Warm Bay Point (Croaghadoo) Gr 611476

Directions: Access to the crag can be gained via following the coastal road between Tremone Bay and Kinnagoe Bay. Take directions for Kinnagoe Bay (see Donegal Guide). Take a signposted turn off left for Culdaff, 500m before the turn for Kinnagoe crag. Drive for approximately 1.15 miles to a section of open farmland and park next to a gate at 806474. Hop over the seaward wall and continue over field at first and then heather to a jutting peninsula. This is Warm Bay Point, the crag lies on the lower eastern flank (as you are looking northwards/out to sea, to the right). Descend the steep heather, (with the prominent rocky headland of Croaghadoo on your left) via a steep, exposed, cultivated path with fixed rope to the crag. Three areas of rock have been developed to date. An upper, middle and lower crag, the latter being tidal.

Sea Wall Routes (Lower Crag)

A. High Stakes, Sev 4a.	McGuigan, Tees 05
B. Croaghadoo Girdle, VD.	A.Millar,Sittlington 03
C. Ace of Spades**, VD.	A& P Tees 04
D. Two of Clubs*, VD.	McGuigan, Tees 03
E. Scannan Na Seachtan*,	E1 5b, Cooper, D.Millar 03
F. Dusty Zebra, VD.	Magowan, Ryan 04
G. American Pie*, VS 4c.	D.Millar, Cooper 03
H. Ramona Sev.4a.	Cooper, D.Millar 05



Warmbay, Upper and middle Crag

Some quality climbing here, and well worth the difficult descent!


A. No More Kenny* HVS 5a.	A. & D. Millar 04
B. I was belayed by a Cyclops* HVS 5b.	A.& D Millar, Hamilton 04
C. Scabby Tails and Sexuality* HVS 5b.	A. Millar, Boyle, Cooper 03
D. Bee Eater Sev 4a.	McGuigan, Magowan 04
E. Bee Line VD.	Tees, McConnell, 05
F. Wheelbarra Crack Diff.	McConnell, Tees 05
G. Machinegun Kelly**, VS 4c.	Tees 04
H. Punic Palace* VS 4c.	Tees, Cooper, Ryan 04
I. Face Clash HVS 5a.	Cooper, Ryan 04
J. Jackass* E2 5b.	D.Millar, Cooper 04
K. Rockstown Rumble** E1 5b.	A.Millar, Boyle, Cooper 03
L. Mittellegi Blues**, Sev 4a.	Tees, McGuigan 09
M. Awristocrack, Sev 4a,	Tees 09
N. Wan Fut in the Grave*, VS 4b,	Tees, McGuigan 09
O. Garwallagh, Sev 4a,	Tees, Cooper 08
P. Dementia, VS 4b,	Tees, PJ Monaghan, McConnell 09



Dungloon (Kinnego Bay) Gr C630 470

Directions: Kinnego Bay. The various cliffs around the headlands and islands of Dungloon provide good quality climbing in all grades. The longest routes are on the 'Galleon' - a high stack, and are up to 40m in height.


From Moville take the Culdaff Road. Approx 5km from Moville turn right toward Carrowmena, and the next right again past a chapel. Follow this road for approx 6km and turn L just before the steep hill to the beach. Park at the end of the road, and walk N along a lane, then field edges to the top of the cliffs to Gr 62930 46891 and take a steep zig zag descent path.



East End

- | | |
|--|-----------------------------|
| A. El Capitano**, VS 4c, 27m. | McDermott, Rotherham 80 |
| B. Lucy*, HS, 7m. | Grant 79 (or route 1 below) |
| C. Maeve, HS, 7m. | Grant 79 (or route 2 below) |
| D. Cup of Sugar, VS 4b, 10m. | Somers, Patton 81 |
| E. Protestant Backlash, HS 4b, 10m. | Stelfox 80 |
| F. Finquin, HS 4b, 10m. | Finlay, Quinn 80 |
| G. Reach for It*, E2 5b, 20m. | McFarlane, Turley 88 |
| H. Red Duster*** E1 5b, 20m. | Manson, Stelfox 80 |






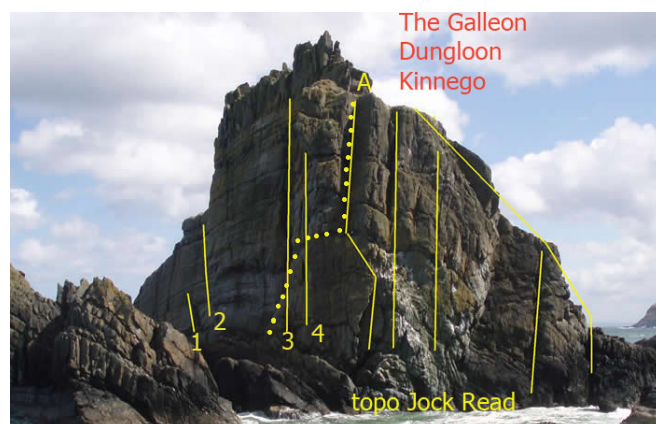
Forked Lightning Area

This includes two of the classics in Donegal. Clamber over the rocks West from The Galleon, and 'Forked Lightning' is obvious on your left.

- | | |
|---------------------------------------|--|
| A. Atlantic Ocean Wall**. E4 6a, 20m. | Grimes, Millar 92 |
| B. Forked Lightning*** VS 4c, 20m. | Rotherham, Logan 79 |
| C. Trinidad V*. Sev 4a, 12m, | Tees, Ward 85 |
| D. San Vicente, VS 4c, 8m. | Tees, Deery 91 |
| E. Toad in the Hole, Diff, 15m. | Grant 79 (corner right of Forked Lightning) |



The Galleon



Dungloon Stacks

The Galleon

- A. Golden Salamander** VS 4b, 40m.
- B. Orange Audience*, VS 4b, 40m.
- C. Conciliatory Gesture*, VS 4b, 40m.
- D. Fragile Virgin, V.Diff, 30m.

Rotherham, McDermott 80
 Rotherham, McDermott 80
 Stelfox, Rotherham 80
 Rotherham, Logan 79

Galleon Sea Wall

- 1. Spread your Wings, E1 5b.
- 2. Altered Ego, E1 5b.
- 3. Freedom Blues, HVS 5a.
- 4. Gerrymandering, E1 5a.

McCrory, Cooper 81
 McFarlane, Mallon 88
 Stelfox, McFarlane 88
 Stelfox, B-Kerr, Calhoun 89

Crow's Nest

- A. Rusty Rigging, Sev 4a, 20m.
- B. Midnight Dilemma, E1 5b, 20m.
- C. Frigate**, E1 5b, 20m.
- D. All Black and Green, E2 5b, 20m.
- Golden Hind**. HS 4b (See cover)

Rotherham, Grant 79.
 P. & R. Dunlop 87
 McFarlane, McQueen 88
 McFarlane, Mallon 88
 Tees, McLaughlin 10





Crows Nest

Black Wall

Gr 62800 46966

- A. Clingen in the rain, HS 4b, 18m.
- B. Foyle Street, VS 4b, 18m.
- C. Die Wrecked**, Sev 4a, 18m.
- D. Planters' Plunder*, VS 4b, 18m.
- E. Fuschia , HS 4b, 15m.
- F. Young Whymper, VS 4c, 10m.
- G. Pan, Sev 4a, 15m.
- H. Pattoned** V.Diff, 15m,

Tees, Ward 84.
 Rotherham, McDaid 80
 Rotherham, McDermott 79
 Stelfox, Manson 80
 M. & I Rea 89
 McDermott, Rotherham 79
 I. & M. Rea 89
 B. & M. Patton 79



Austin's Window Routes

The routes West of, and beyond, the Black Wall.

A. The Floating World* , E2 5c, 18m.	I & M Rea 89
B. Bedform Dynamics*, E1 5b, 18m.	Miller, Dunlop, Grimes 87
C. Austin's Window***, E1 5b, 18m.	Torrans, Sheridan 80
D. Dubloons* Sev 4a, 10m.	Tees, Wray 80
E .Michelle X, Diff, 8m.	B. & M. McDermott 79


Beyond, and west of, 'Austin's Window' etc there are two x 2 pitch routes

A. Spanish Steps, Sev 4a, 45m.	Tees, Magowan
B.. Drakes Flakes*, VS 4b, 45m.	Tees, Magowan

Beyond again are "Green Ice", " Missionary man" etc. and the committing and inaccessible routes of D' Illont's Wall.

Directions: Park at the lighthouse/shore carpark at Shroove, and walk northwards up the road to a small gate on the right (where the road bends back to the left). Walk down the field and pick up a coastal path, which brings you into the cove via a small rock doorway after 10 minutes approx. The main crag, comprising Circular Wall and Toby Jug Wall is straight ahead. This is an all weather crag, mostly easy routes that can be climbed when all else fails!


Routes opposite Door



- | | |
|---|--------------------|
| A. Cup Final Alternative* , V Diff, 25m. | R.Smith, Tees 79 |
| B. Dischord*, HS 4b, 25m. | Stelfox, Turley 83 |
| C. Storm Bringer*, HS 4b, 25m. | Manson, Tees 79 |
| D. Crack a Toa**, Sev 4a, 25m. | Tees, R.Smith 79 |
| E. Micro Wedge, Sev 4a, 20m. | McCrory, Grant 79 |
| F. Kelp, Sev 4a , 10m. | Tees, R.Smith 79. |
| G. Purple Patch*, Diff, 20m. | Hamilton, Tees 79 |
| H. Chockstone Trundle , Diff, 20m. | R.Smith, Tees 79 |
| I. Juggernaut , Diff, 20m. | R. Smith, Tees 79 |
| J. Doughin Doris*, Diff, 20m. | Tees, R.Smith 79 |

Routes beside Door (on the left)

- | | |
|----------------------------------|-----------------------|
| A. Pauline's Crack , HS 4b, 10m. | McDermott, McCrory 79 |
| B. Thrills, HVS 5b, 10m. | I. & M. Rea 89 |
| C. Scarcasm, Sev 4a, 12m. | Manson, Tees 79 |
| D. Straw, VS 4b, 10m . | I. & M. Rea 89 |
| E. Novice Outing, Diff, 17m. | Grant 79 |
| F. The Crawler, Sev 4a, 15m. | McDermott, McCrory 79 |



Robert Stack
Port a Doris
Gr 87129 04718

Robert Stack Gr87129 04718

Continue beyond Port a Doris past a cave, and a smaller stack to this dramatic split stack feature. There is also a cave here which leads into the next bay.

Route shown is "Windy Gap" Sev McFarlane, Turley, O'Hare 88
Access is through the fissure. Climb the outside left of the gap, and Chimney the rest. A great outing on a dry day.

There is another route "Ladas Drive" VS4b, which climbs the left wall of the fissure entrance.